


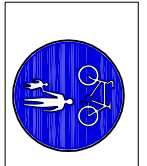




- Notes:**
1. Do not scale from this drawing.
 2. Toucan crossing signal timings to be designed by Microsense UK Ltd.

KEY:

	Existing cycleway to become shared use footway / cycleway
	Exit footway to become shared use footway / cycleway
	Tactile paving at crossing points

NEW SIGNS:

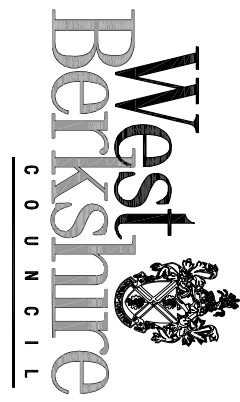
Sign Diag. 956	
Sign Diag. 965	
Sign Diag. 967	

REV	DESCRIPTION	DRAWN	AUTHORISED
DATE			

REASON BOX

Reproduced from the Ordnance Survey map with the permission of the Controller of Her Majesty's Stationery Office. © Crown Copyright 2001. Unauthorised reproduction infringes Crown Copyright and may be liable to civil and criminal penalties. West Berkshire Council L406072L

Highways and Engineering
Council Offices
Farendy Road
Newbury
RG14 2AF



West Berkshire
C O U N C I L

**SAFE ROUTES TO SCHOOL
LOWER WAY, THATCHAM**

Project
Drawing Title
**PROPOSED TOUCAN CROSSING
PRELIMINARY LAYOUT
Option 3**

Drawn by JMB	Date Oct 2005	Drawn by JMB	Scale 1:500	Drawn by JMB	Scale 1:500	Drawn by JMB	Scale 1:500
Authorised by		Authorised by		Authorised by		Authorised by	
Drawing Number 81293 / 11		Drawing Number 81293 / 11		Drawing Number 81293 / 11		Drawing Number 81293 / 11	